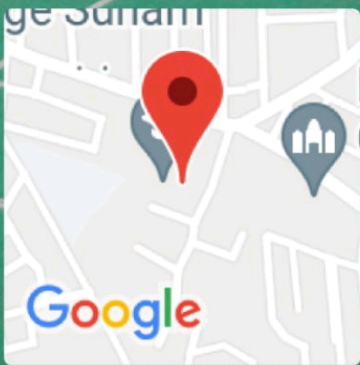




GPS Map Camera



Sunam, Punjab, India

4RC4+FGM, Bakshiwala, Sunam, Punjab 148028, India

Lat 30.121262°

Long 75.806456°

11/05/22 03:15 PM



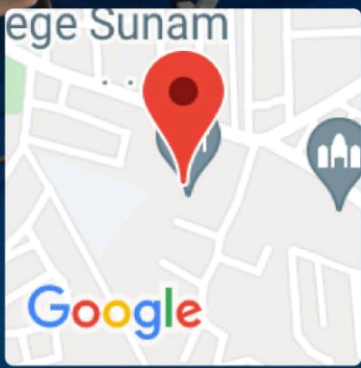
GPS Map Camera



Sunam, Punjab, India
4RC4+JF6, S.U.S College Rd, Bakshiwala, Sunam, Punjab
148028, India
Lat 30.121437°
Long 75.806127°
11/05/22 03:27 PM



GPS Map Camera



Sunam, Punjab, India

4RC4+JF6, S.U.S College Rd, Bakshiwala, Sunam, Punjab
148028, India

Lat 30.121437°

Long 75.806127°

11/05/22 03:27 PM



Sunam, Punjab, India

4RC4+FGM, Bakshiwala, Sunam, Punjab 148028, India

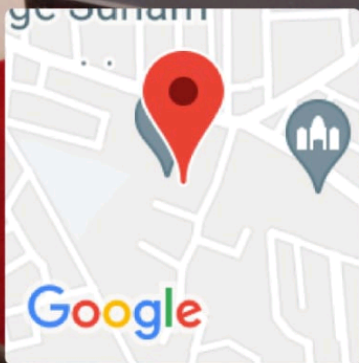
Lat 30.121217°

Long 75.806416°

11/05/22 03:26 PM



GPS Map Camera



Sunam, Punjab, India

4RC4+FGM, Bakshiwala, Sunam, Punjab 148028, India

Lat 30.121217°

Long 75.806416°

11/05/22 03:26 PM



GPS Map Camera



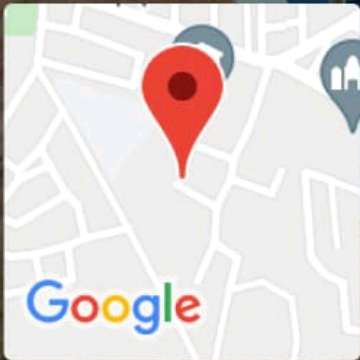
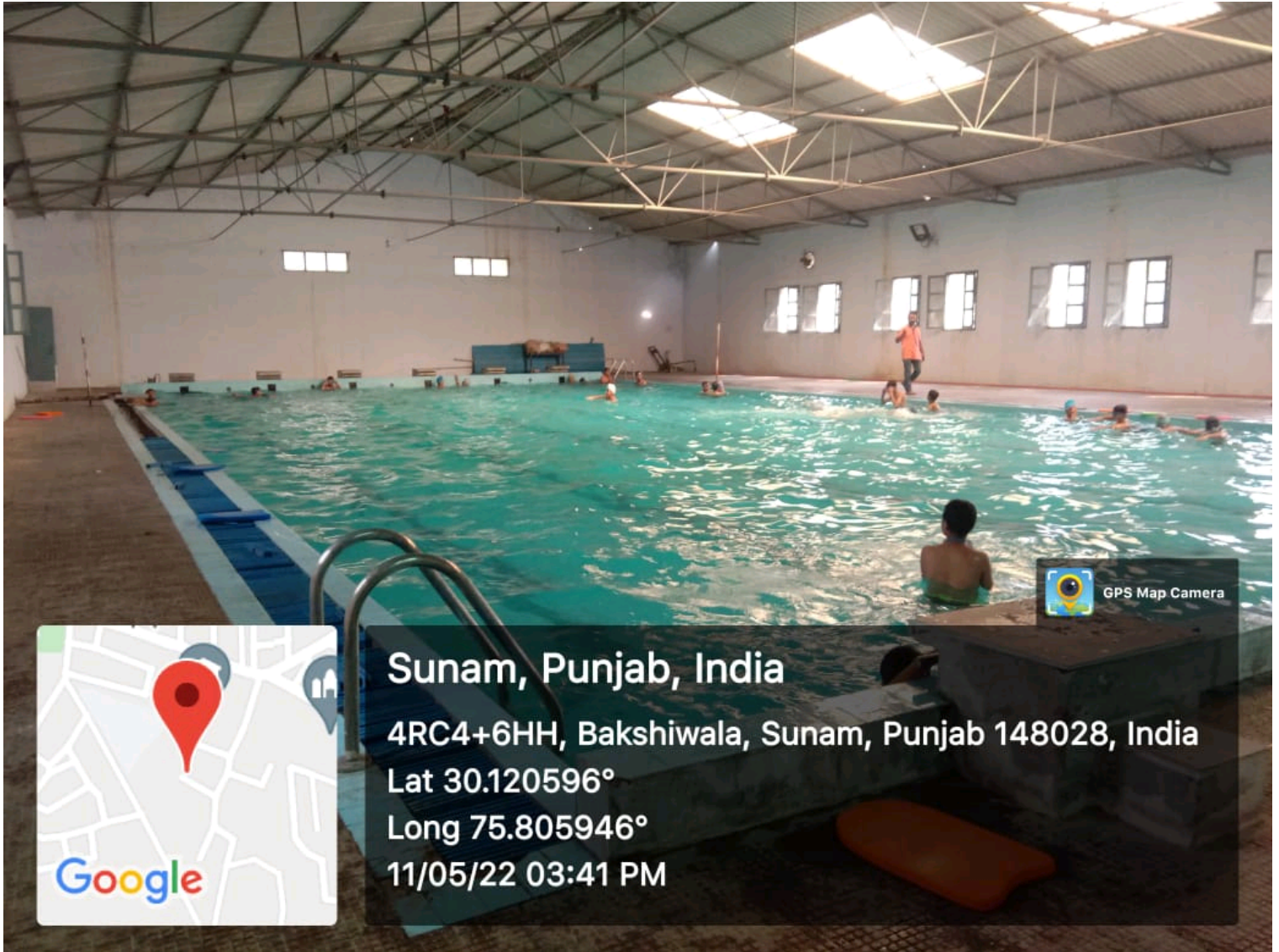
Sunam, Punjab, India

4RC4+FGM, Bakshiwala, Sunam, Punjab 148028, India

Lat 30.121217°

Long 75.806416°

11/05/22 03:26 PM



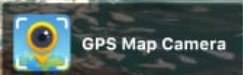
Sunam, Punjab, India

4RC4+6HH, Bakshiwala, Sunam, Punjab 148028, India

Lat 30.120596°

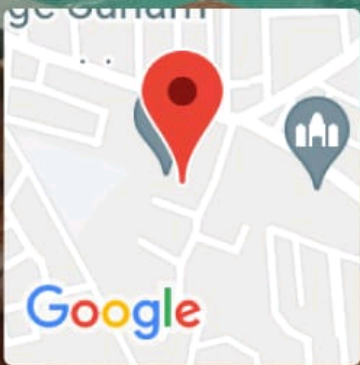
Long 75.805946°

11/05/22 03:41 PM





GPS Map Camera



Sunam, Punjab, India

4RC4+FGM, Bakshiwala, Sunam, Punjab 148028, India

Lat 30.121196°

Long 75.80642°

11/05/22 03:40 PM



Sunam, Punjab, India

S.U.S College Rd, Shapur Kalan, 4RC4+6GP, Bakshiwala,
Sunam, Punjab 148028, India

Lat 30.120702°

Long 75.80623°

11/05/22 03:40 PM



GPS Map Camera

